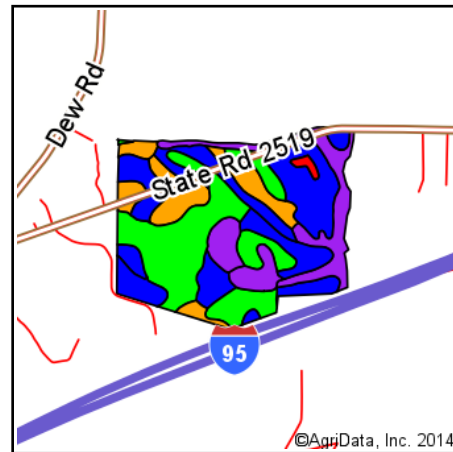
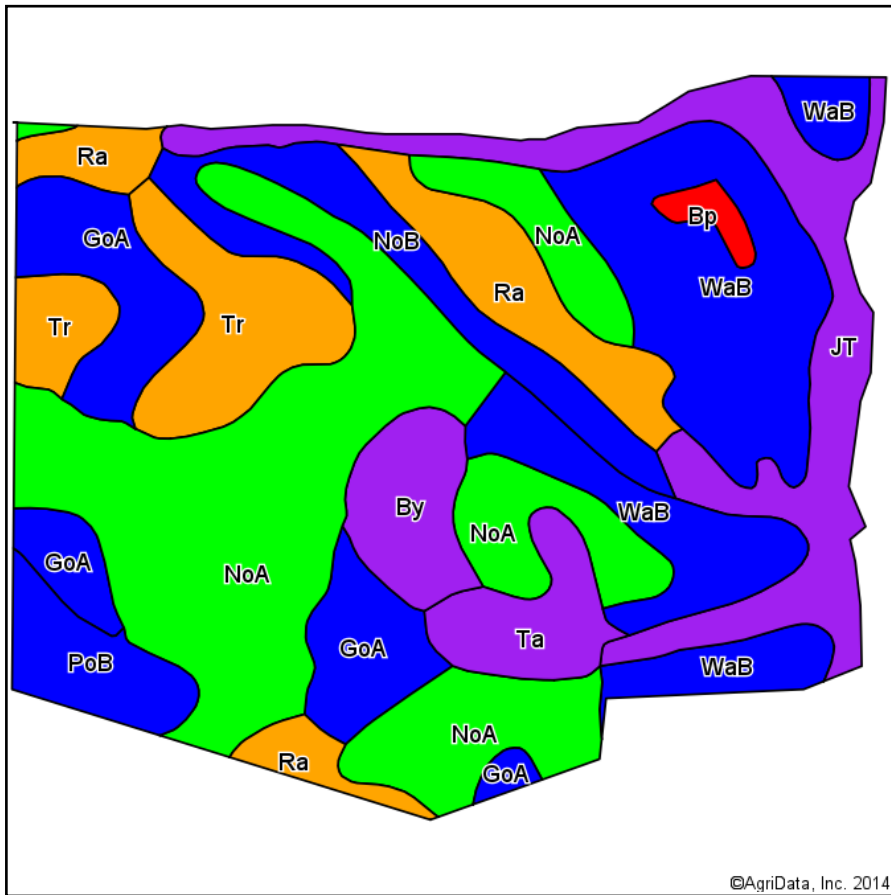
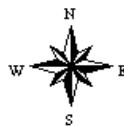


Soil Map



State: **North Carolina**
 County: **Robeson**
 Location: **34° 33' 3.42, 79° 12' 42.91**
 Township: **Thompson**
 Acres: **164.87**
 Date: **1/12/2015**



Maps Provided By:

 CUSTOMIZED ONLINE MAPPING
 © AgriData, Inc. 2014 www.AgriDataInc.com

Soils data provided by USDA and NRCS.

©AgriData, Inc. 2014

Area Symbol: NC155, Soil Area Version: 12

Code	Soil Description	Acres	Percent of field	Non-Irr Class Legend	Non-Irr Class	Common bermudagrass	Corn	Tall fescue hay	Flue cured tobacco	Soybeans	Improved bermudagrass	Oats	Rye	Grain sorghum	Wheat	Cotton lint	Peanut	
NoA	Norfolk loamy sand, 0 to 2 percent slopes	49.09	29.8%		I	5	109	4	3117	40	7	96	57	52	57	822	37	
WaB	Wagram loamy sand, 0 to 6 percent slopes	30.66	18.6%		Ils	4	70	2	2414	26	5	63	37	32	37	603	27	
JT	Johnston soils	18.85	11.4%		VIIw					5		10	6	5	6	86		
GoA	Goldsboro loamy sand, 0 to 2 percent slopes	15.53	9.4%		IIw	5	123	4	3221	43	7	104	62	62	62	876	37	
Ra	Rains sandy loam	12.03	7.3%		IIIw	3	111	4	2311	39	4	84	49	53	49	711	29	
Tr	Trebloc loam (Grantham)	11.88	7.2%		IIIw	3	115		2036	40	4	91	53	53	53	708		
NoB	Norfolk loamy sand, 2 to 6 percent slopes	8.94	5.4%		Ile	5	107	3	3054	39	6	94	56	51	56	810	37	
By	Byars loam	5.95	3.6%		VIw		12		199	4		10	6	6	6			
Ta	Toisnot loam	5.56	3.4%		Vw					3			4	4				
PoB	Pocalla loamy sand, 0 to 3 percent slopes	5.23	3.2%		Ils	4	75	2	2081	30	5	59	35	35	35	644	27	
Bp	Borrow pit	1.15	0.7%		VIIIIs													
Weighted Average							3.5	83.4	2.5	2234.5	30.4	4.7	71.3	42.3	39.8	42.1	616.5	245

Area Symbol: NC155, Soil Area Version: 12

Field borders provided by Farm Service Agency as of 5/21/2008. Aerial photography provided by Aerial Photography Field Office.